

Day Ride to Capay Valley and Sutter Buttes  
Lunch at Cache Creek Casino  
Monday July 29th

The Breckons are leading a ride to the Capay Valley on Monday July 29<sup>th</sup>, returning through Sutter Buttes. The Capay Valley is located on Hwy 16 west of Woodland. If you would like to join us and see this beautiful valley, bring your sports car and come along. We will leave from Orchard Creek at 10 am.

Sign up by contacting Tom Breckon:  
(See LHSCG Roster for Contact Information)

This is just so we have an idea how many will be there. There is no limit to the number of cars. You can decide to join us at the last minute, no problem.

It takes about 1 ½ hours to get to the Casino, where we will have lunch. After lunch we will continue through the Capay Valley to Hwy 20 and Sutter Buttes.

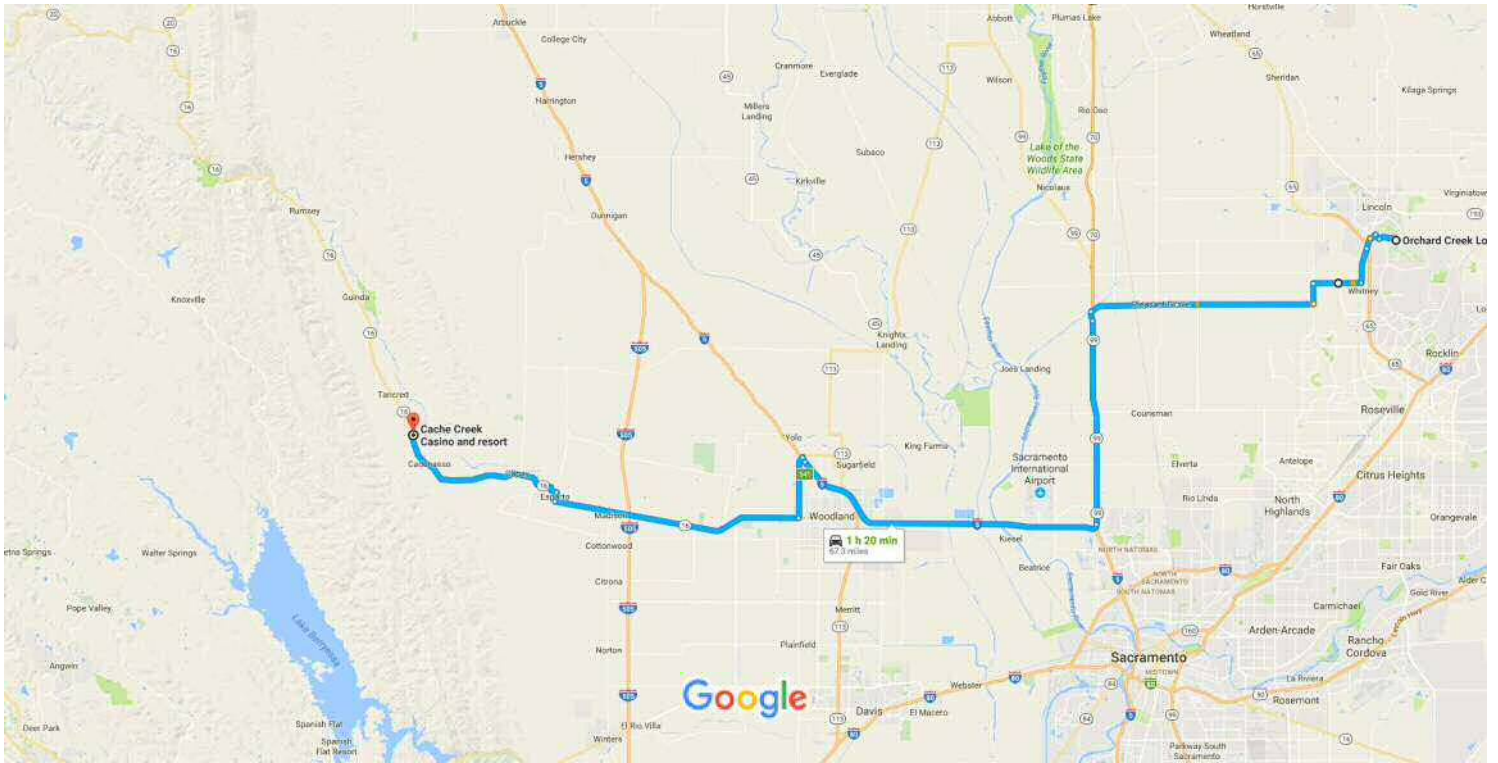
If you sign up at the Casino for player cards, which are free, you get a \$25 credit which is more than enough to have lunch at the buffet. If you already have player cards, bring them along. Even if you already used your credit, you will still get a small discount this time.

The plan is to drive to Woodland via Sunset and Howsley Roads, Hwy 99 and Hwy 5. Then head straight west for about 15 miles on CA-16 until we reach the Casino. After lunch we will make a pit stop at Granzella's and then return home through Sutter Buttes. We will return via Hwy 99 and cut across on Nicolaus to avoid most of the traffic in Yuba City and Marysville.





# Orchard Creek Lodge to Cache Creek Casino and resort Drive 67.3 miles, 1 h 20 min



Map data ©2017 Google 2 mi

## Orchard Creek Lodge

965 Orchard Creek Ln, Lincoln, CA 95648

### Get on CA-99 S in Sutter County from Industrial Ave, Athens Ave, Sunset Blvd W and Howsley Rd

- 28 min (18.1 mi)
- ↑ 1. Head north on Orchard Creek Ln toward Del Webb Blvd
- ↶ 2. Turn left onto Del Webb Blvd 472 ft
- ↷ 3. Turn right onto E Joiner Pkwy 0.8 mi
- ↶ 4. Use the left 2 lanes to turn left onto Sterling Pkwy 0.3 mi
- ↶ 5. Use the left 2 lanes to turn left onto Lincoln Blvd/Old Hwy 65 0.3 mi  
i Continue to follow Old Hwy 65
- ↑ 6. Continue straight onto Industrial Ave 0.5 mi
- ↷ 7. Turn right onto Athens Ave 1.7 mi
- ↶ 8. Turn left onto Fiddymment Rd 2.3 mi
- 1.0 mi

- 9. Turn right onto Sunset Blvd W 6.5 mi

---

- 10. Continue onto Howsley Rd 4.1 mi

---

- 11. Turn left to merge onto CA-99 S 0.5 mi

### Follow CA-99 S, I-5 N and CA-16 W to your destination in Brooks

- 53 min (49.1 mi)
- 12. Merge onto CA-99 S 9.7 mi

---

- 13. Take the exit onto I-5 N toward Woodland/Redding 15.4 mi

---

- 14. Take exit 541 for CA-16 W toward Esparto 0.3 mi

---

- 15. Turn left onto CA-16 W/I-5BL 2.9 mi

---

- 16. Turn right onto CA-16 W 11.9 mi

---

- 17. Turn right onto Yolo Ave 0.5 mi

---

- 18. Turn left onto CA-16 W/Woodland Ave 8.4 mi
  - i Continue to follow CA-16 W

---

- 19. Slight right 48 s (0.2 mi)
  - i Destination will be on the right

### Cache Creek Casino and resort

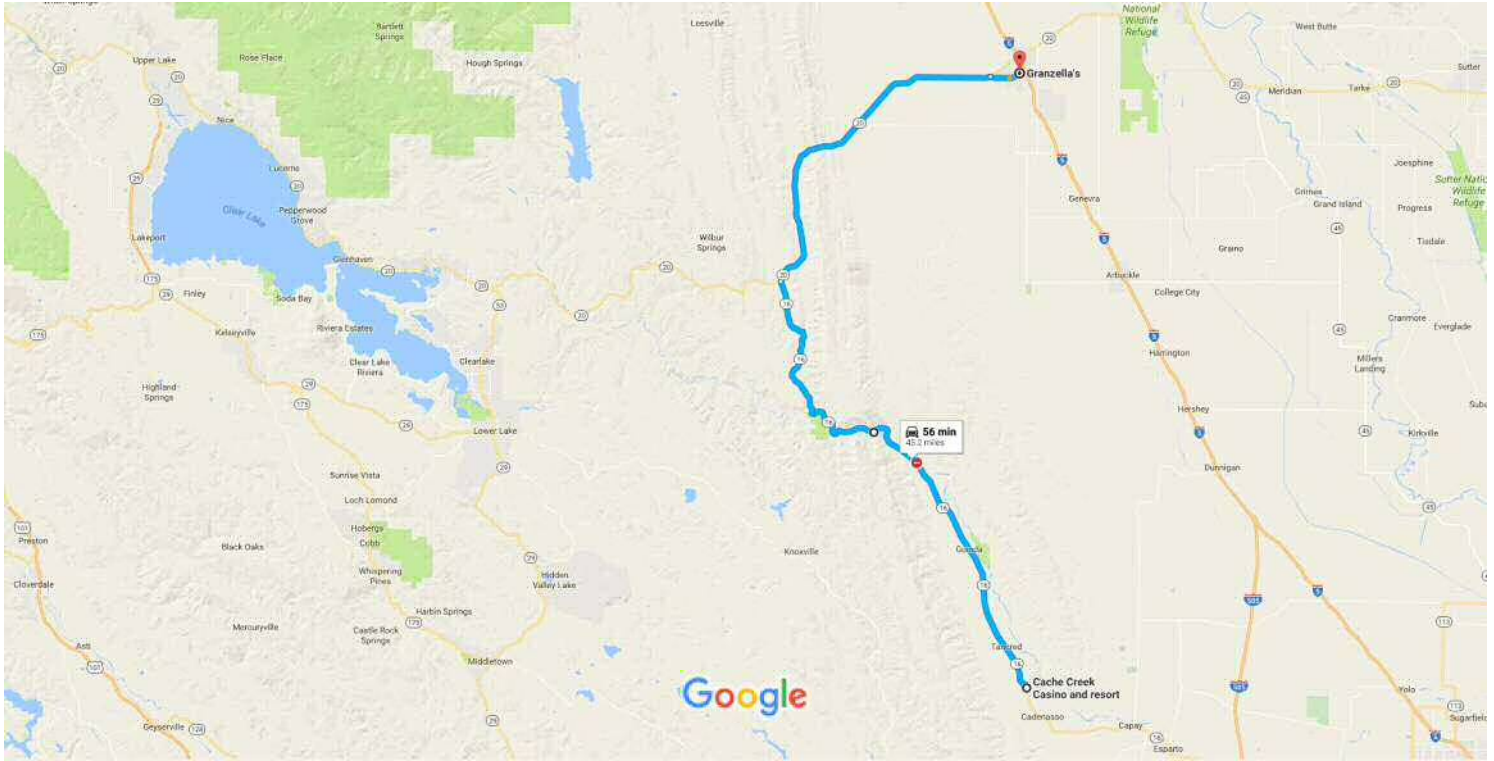
14455 Highway 16, Brooks, CA 95606

These directions are for planning purposes only. You may find that construction projects, traffic, weather, or other events may cause conditions to differ from the map results, and you should plan your route accordingly. You must obey all signs or notices regarding your route.



Cache Creek Casino and resort to Granzella's, 6th Street, Williams, CA

Drive 45.2 miles, 56 min



Map data ©2017 Google 2 mi

### Cache Creek Casino and resort

14455 Highway 16, Brooks, CA 95606

#### Take Winners Way to CA-16 W

- ↑ 1. Head north 2 min (0.3 mi)

---

- ↘ 2. Turn right toward Winners Way 394 ft

---

- ↘ 3. Turn right onto Winners Way 400 ft

---

- ↙ 4. Turn left onto Golf Course Dr 249 ft

---

- ↙ 5. Turn left onto Winners Way 39 ft

---

- 0.1 mi

#### Continue on CA-16 W to Williams

- ↘ 6. Turn right onto CA-16 W 49 min (43.4 mi)

---

- ⚠ Parts of this road may be closed at certain times or days




---

- ↘ 7. Turn right onto State Hwy 20 E 26.4 mi

---

- 17.0 mi

**Follow CA-20 BUS E/E St to 6th St**

- 
-  8. Turn right onto CA-20 BUS E/E St 5 min (1.5 mi)
- 
-  9. Turn left onto 6th St 1.4 mi
-  Destination will be on the right
- 
- 256 ft

**Granzella's**

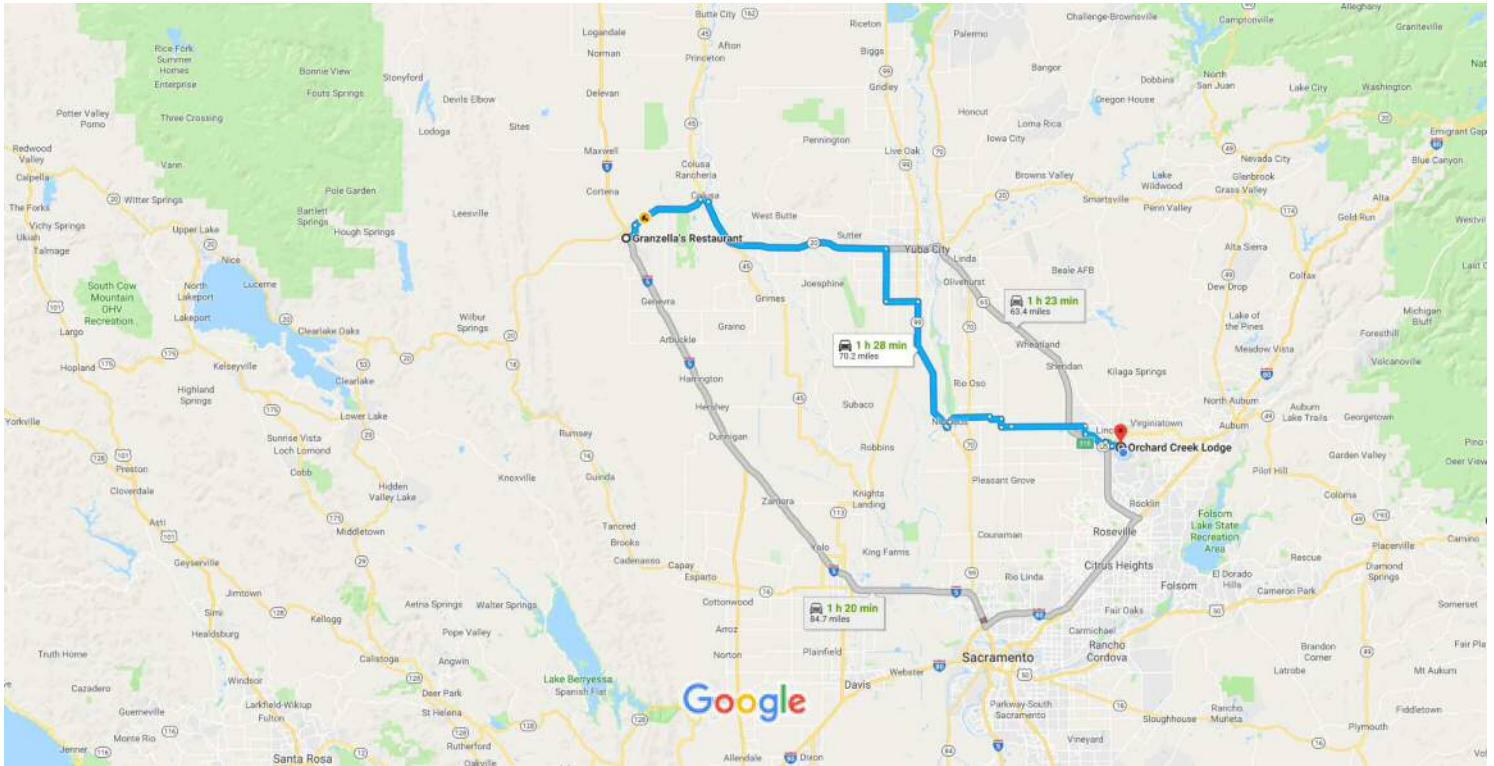
451 6th St, Williams, CA 95987

These directions are for planning purposes only. You may find that construction projects, traffic, weather, or other events may cause conditions to differ from the map results, and you should plan your route accordingly. You must obey all signs or notices regarding your route.



Granzella's Restaurant to Orchard Creek Lodge

Drive 70.2 miles, 1 h 28 min



Map data ©2019 Google 5 mi

### Granzella's Restaurant

451 6th St, Williams, CA 95987

#### Follow E St and Husted Rd to State Hwy 20 E

- 5 min (2.0 mi)
- ↑ 1. Head southeast on 6th St toward E St  
240 ft
- ↶ 2. Turn left at the 1st cross street onto E St  
Pass by Burger King (on the left)  
0.9 mi
- ↶ 3. Turn left onto Husted Rd  
1.0 mi

#### Continue on State Hwy 20 E to Sutter County

- 30 min (27.4 mi)
- ↷ 4. Turn right onto State Hwy 20 E  
7.1 mi
- ↷ 5. Turn right onto Fremont St  
0.8 mi
- ↷ 6. Turn right onto State Hwy 20 E/Bridge St  
Continue to follow State Hwy 20 E  
19.6 mi

**Continue on N Township Rd to CA-99 S**

- 12 min (8.0 mi)
- 7. Turn right onto N Township Rd  
5.0 mi
  - ⬅ 8. Turn left onto Oswald Rd  
3.0 mi
  - 9. Turn right onto CA-99 S  
12 min (12.8 mi)

**Take Nicolaus Ave to CA-65 S in Placer County**

- 20 min (15.5 mi)
- 10. Turn right  
0.3 mi
  - 11. Turn right onto Garden Hwy  
0.6 mi
  - ↑ 12. Continue onto 1st St/Nicolaus Ave  
[i Continue to follow Nicolaus Ave](#)  
3.9 mi
  - 13. Turn right to stay on Nicolaus Ave  
1.2 mi
  - 14. Turn right onto Pleasant Grove Rd  
0.8 mi
  - ⬅ 15. Turn left onto Marcum Rd  
1.0 mi
  - ↑ 16. Continue onto Nicolaus Ave  
6.9 mi
  - 17. Turn right onto Nelson Ln  
0.8 mi


**Continue on CA-65 S to Lincoln. Take exit 315 from CA-65 S**

- 3 min (2.2 mi)
- ⬅ 18. Use the left 2 lanes to turn left onto CA-65 S  
1.9 mi
  - 19. Take exit 315 for Ferrari Ranch Rd  
0.3 mi


**Follow Ferrari Ranch Rd, Joiner Pkwy and Del Webb Blvd to your destination**

- 6 min (2.3 mi)
- ⬅ 20. Turn left onto Ferrari Ranch Rd  
0.6 mi
  - 21. Turn right onto Joiner Pkwy  
0.8 mi





-  22. Turn left onto Del Webb Blvd  

---

 0.8 mi
-  23. Turn right onto Orchard Creek Ln  

---

 0.1 mi
-  24. Turn left  
 Destination will be on the right  

---

 102 ft

## Orchard Creek Lodge

965 Orchard Creek Ln, Lincoln, CA 95648

These directions are for planning purposes only. You may find that construction projects, traffic, weather, or other events may cause conditions to differ from the map results, and you should plan your route accordingly. You must obey all signs or notices regarding your route.